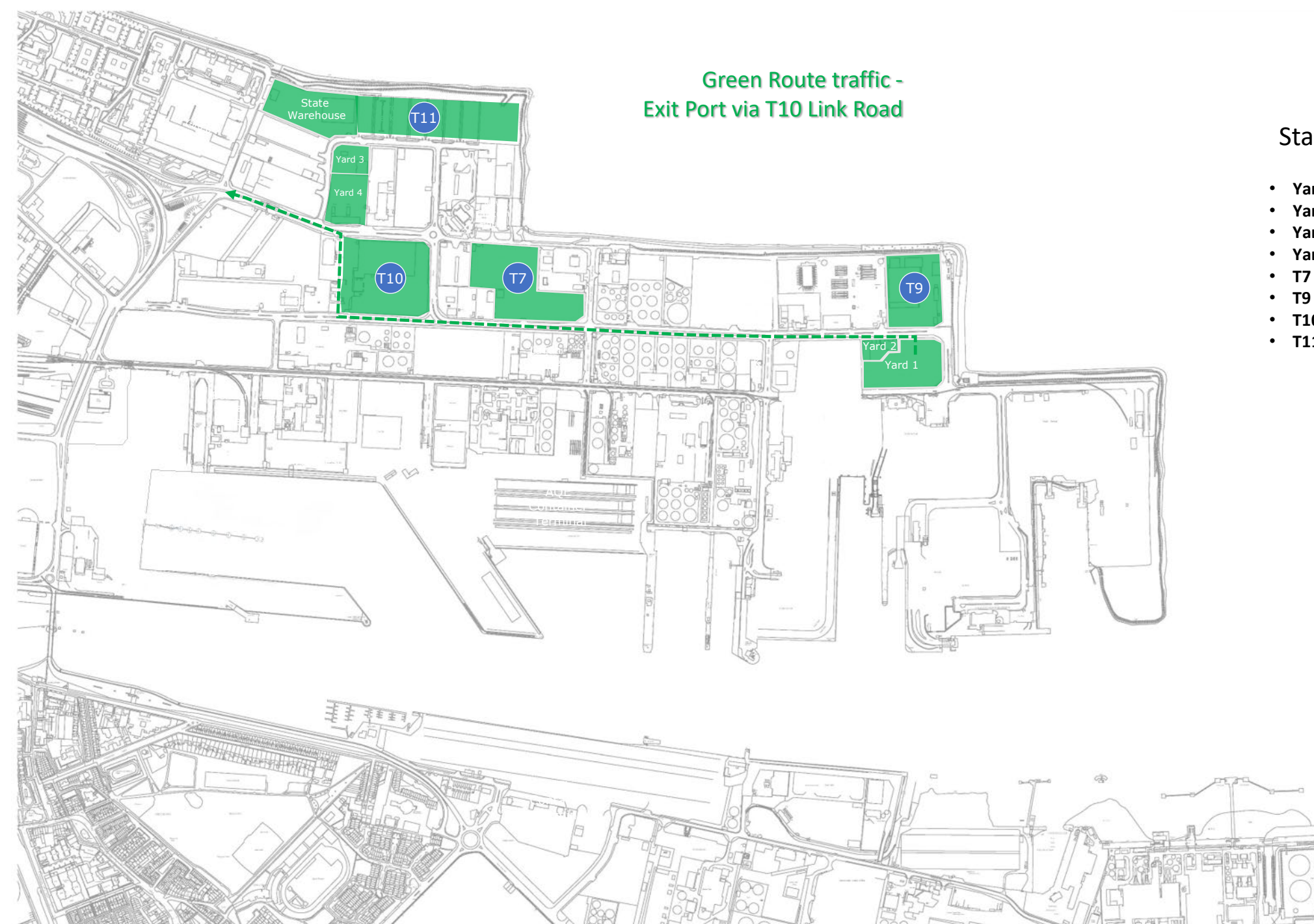


Green Route traffic - Exit Port via T10 Link Road

State Facilities – Location Map

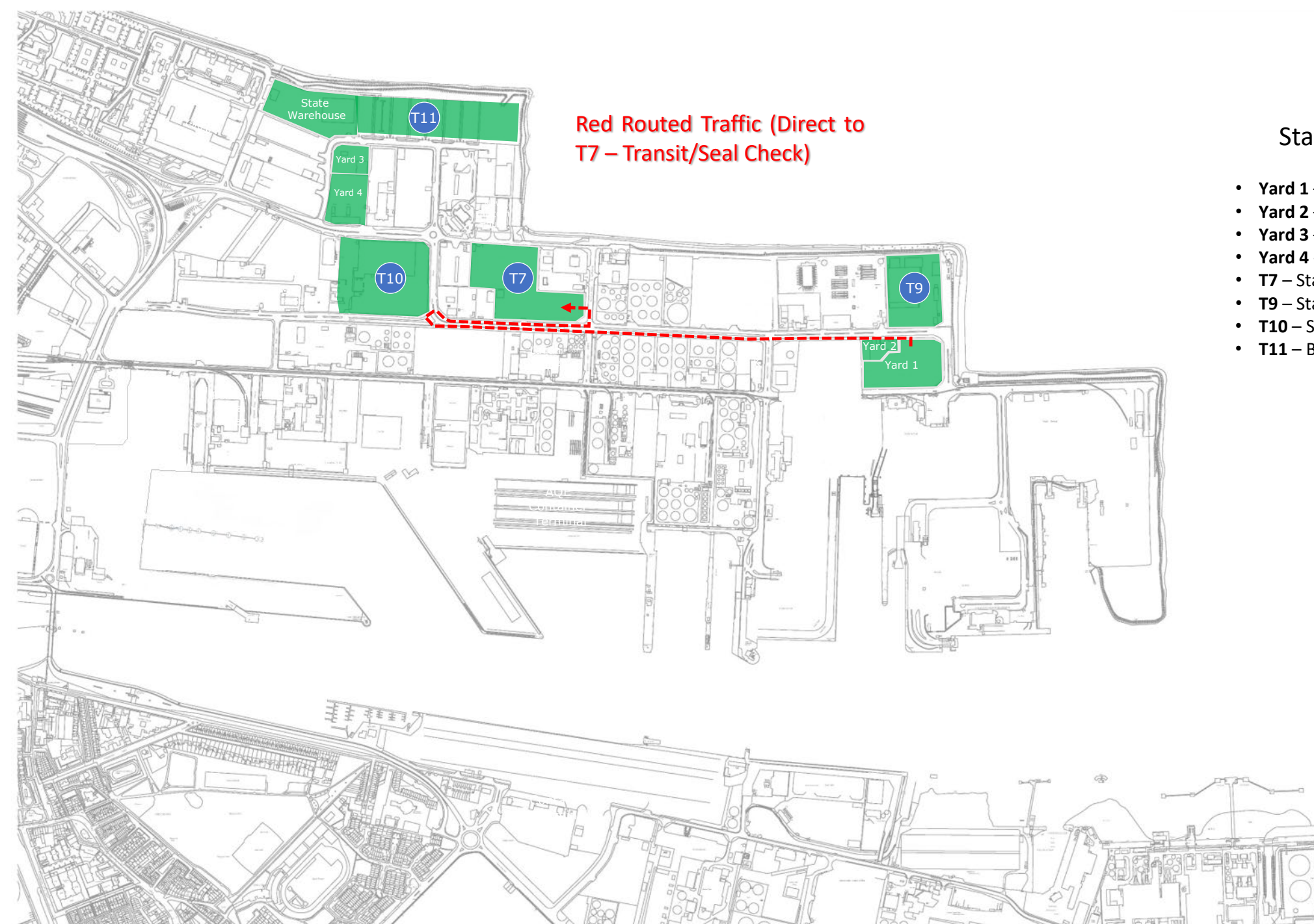
- **Yard 1** – Interim Unified Passenger Terminal
- **Yard 2** – Live Animals
- **Yard 3** – Customs Exports
- **Yard 4** - State Service Inspection facility
- **T7** – State Service Inspection Terminal
- **T9** – State Service Inspection Terminal
- **T10** – State Services Inspection Terminal
- **T11** – Bond Drive Sites (Central Case)



State Facilities – Location Map

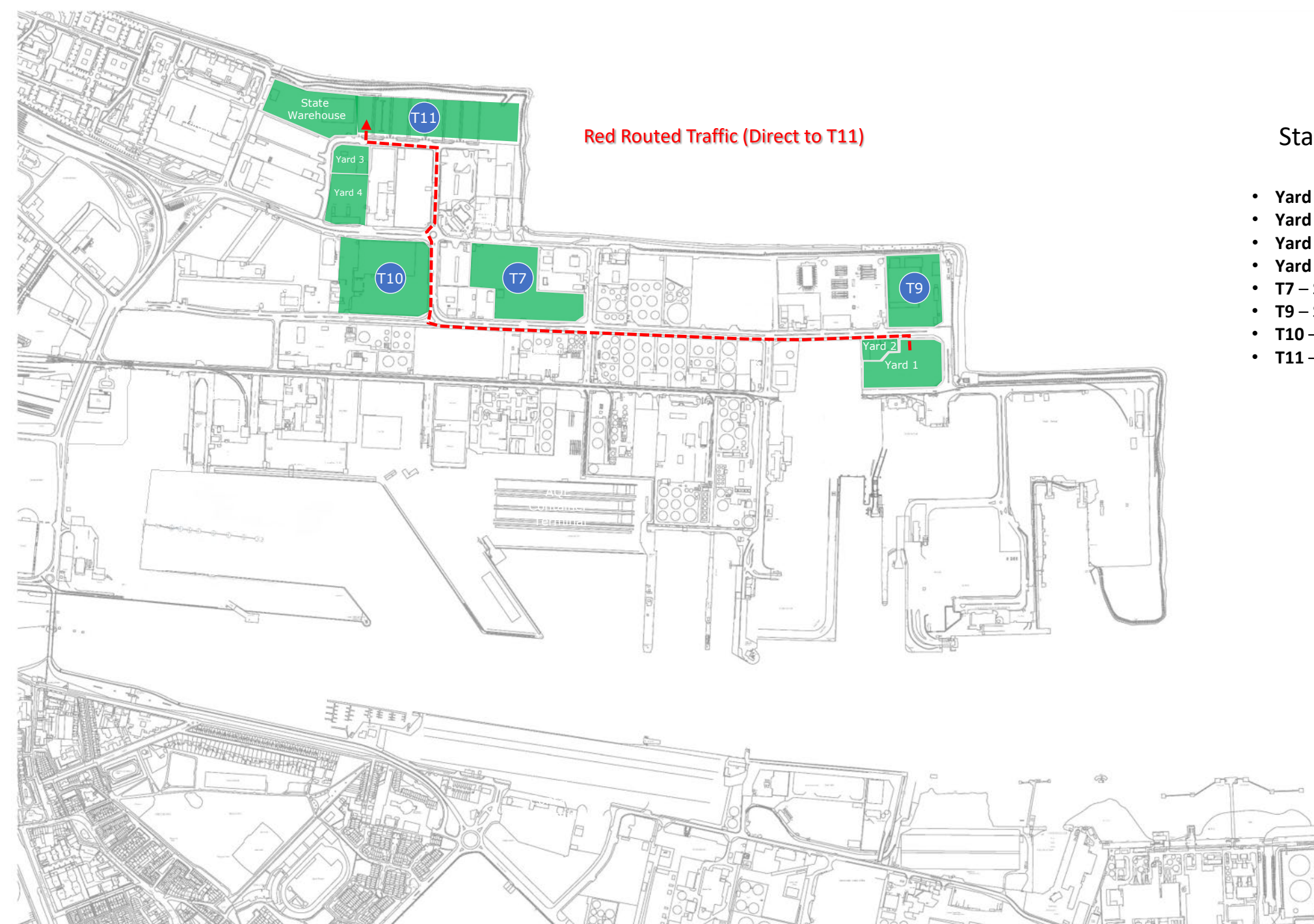
- **Yard 1** – Interim Unified Passenger Terminal
- **Yard 2** – Live Animals
- **Yard 3** – Customs Exports
- **Yard 4** - State Service Inspection facility
- **T7** – State Service Inspection Terminal
- **T9** – State Service Inspection Terminal
- **T10** – State Services Inspection Terminal
- **T11** – Bond Drive Sites (Central Case)

Red Routed Traffic (Direct to
T7 – Transit/Seal Check)



State Facilities – Location Map

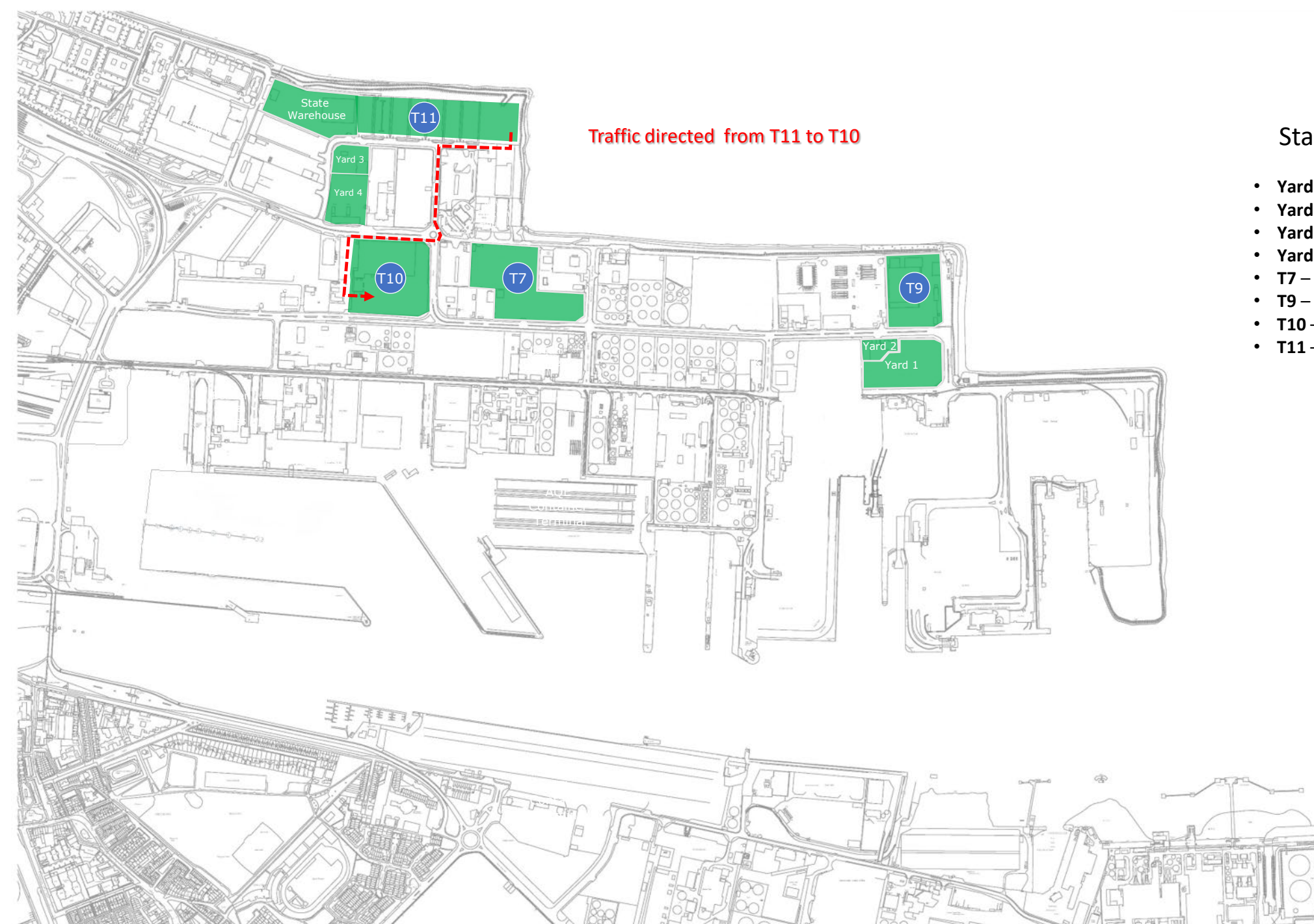
- **Yard 1** – Interim Unified Passenger Terminal
- **Yard 2** – Live Animals
- **Yard 3** – Customs Exports
- **Yard 4** - State Service Inspection facility
- **T7** – State Service Inspection Terminal
- **T9** – State Service Inspection Terminal
- **T10** – State Services Inspection Terminal
- **T11** – Bond Drive Sites (Central Case)



State Facilities – Location Map

- **Yard 1** – Interim Unified Passenger Terminal
- **Yard 2** – Live Animals
- **Yard 3** – Customs Exports
- **Yard 4** - State Service Inspection facility
- **T7** – State Service Inspection Terminal
- **T9** – State Service Inspection Terminal
- **T10** – State Services Inspection Terminal
- **T11** – Bond Drive Sites (Central Case)

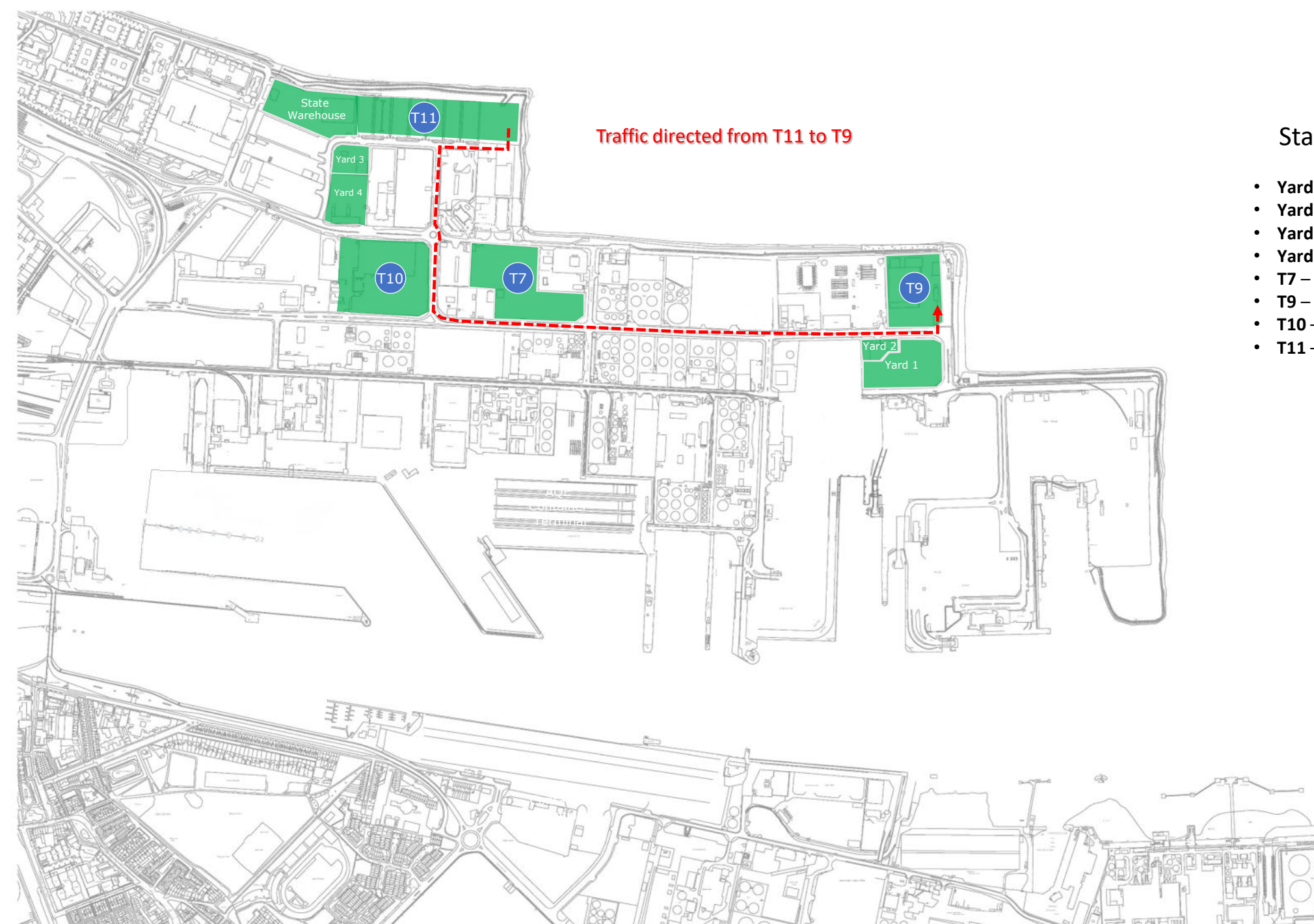
Traffic directed from T11 to T10



State Facilities – Location Map

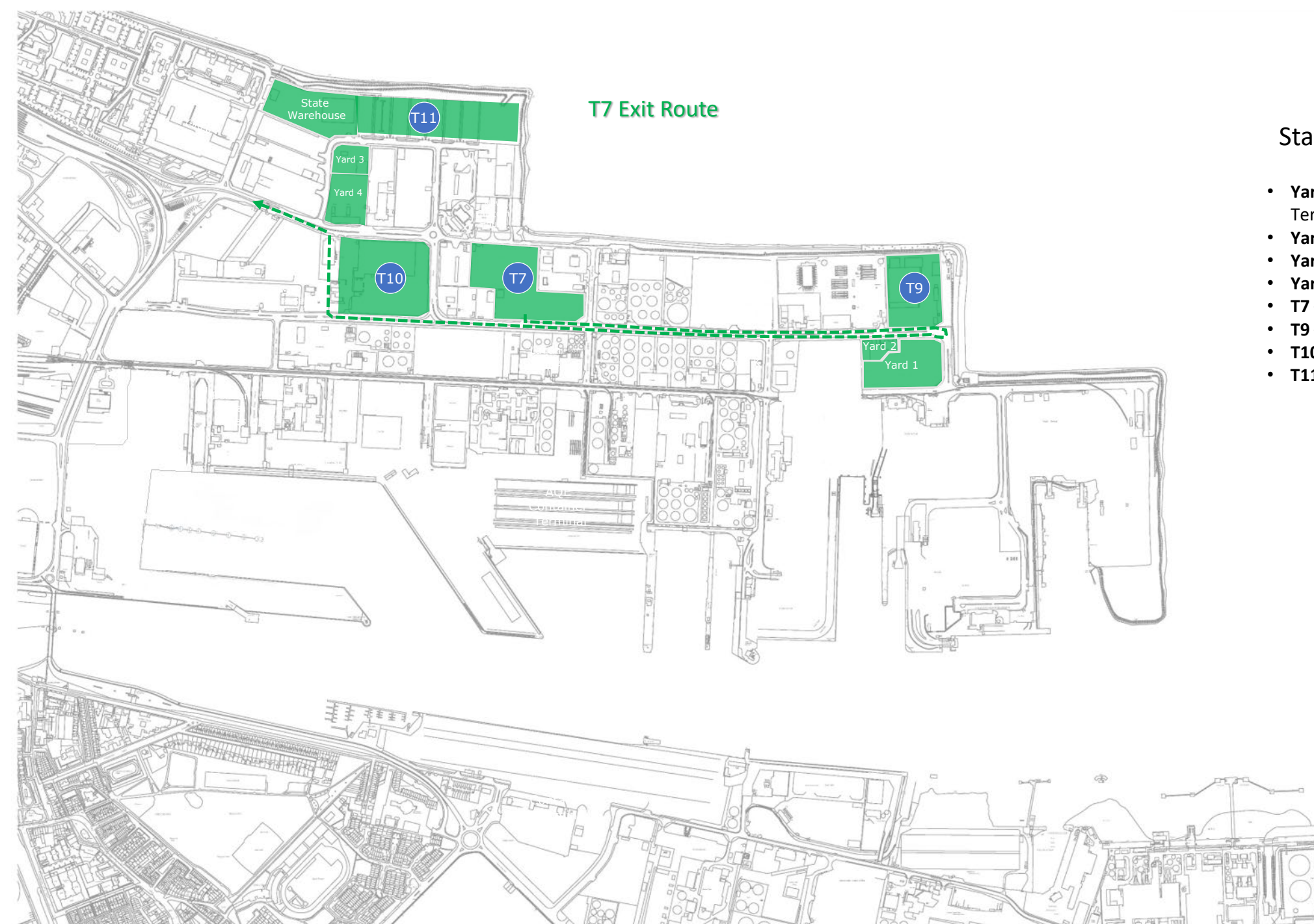
- **Yard 1** – Interim Unified Passenger Terminal
- **Yard 2** – Live Animals
- **Yard 3** – Customs Exports
- **Yard 4** - State Service Inspection facility
- **T7** – State Service Inspection Terminal
- **T9** – State Service Inspection Terminal
- **T10** – State Services Inspection Terminal
- **T11** – Bond Drive Sites (Central Case)

Traffic directed from T11 to T9



State Facilities – Location Map

- **Yard 1** – Interim Unified Passenger Terminal
- **Yard 2** – Live Animals
- **Yard 3** – Customs Exports
- **Yard 4** - State Service Inspection facility
- **T7** – State Service Inspection Terminal
- **T9** – State Service Inspection Terminal
- **T10** – State Services Inspection Terminal
- **T11** – Bond Drive Sites (Central Case)



T9 Exit Route

State Facilities – Location Map

- **Yard 1** – Interim Unified Passenger Terminal
- **Yard 2** – Live Animals
- **Yard 3** – Customs Exports
- **Yard 4** - State Service Inspection facility
- **T7** – State Service Inspection Terminal
- **T9** – State Service Inspection Terminal
- **T10** – State Services Inspection Terminal
- **T11** – Bond Drive Sites (Central Case)



T10 Exit Route

State Facilities – Location Map

- **Yard 1** – Interim Unified Passenger Terminal
- **Yard 2** – Live Animals
- **Yard 3** – Customs Exports
- **Yard 4** - State Service Inspection facility
- **T7** – State Service Inspection Terminal
- **T9** – State Service Inspection Terminal
- **T10** – State Services Inspection Terminal
- **T11** – Bond Drive Sites (Central Case)



Traffic to Customs
Exports (Yard 3)

State Facilities – Location Map

- **Yard 1** – Interim Unified Passenger Terminal
- **Yard 2** – Live Animals
- **Yard 3** – Customs Exports
- **Yard 4** - State Service Inspection facility
- **T7** – State Service Inspection Terminal
- **T9** – State Service Inspection Terminal
- **T10** – State Services Inspection Terminal
- **T11** – Bond Drive Sites (Central Case)

